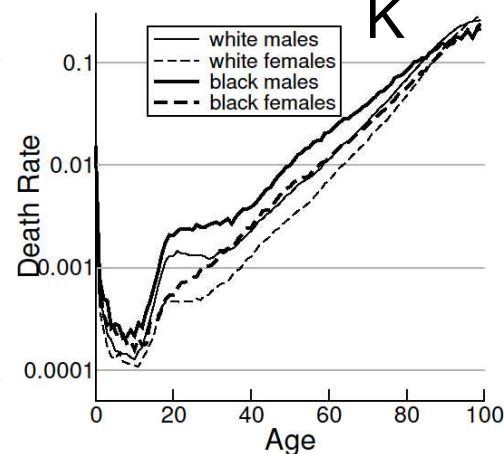
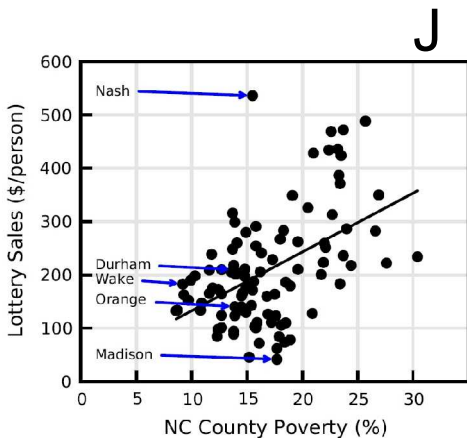
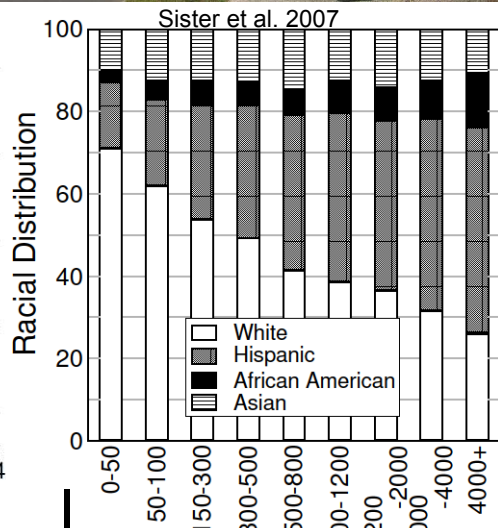
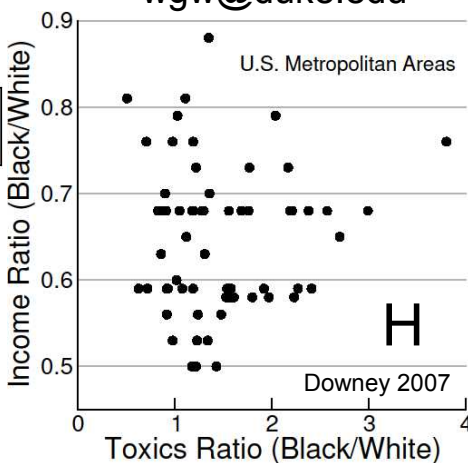
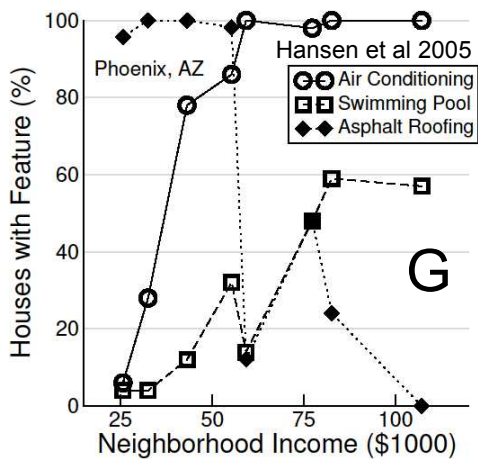


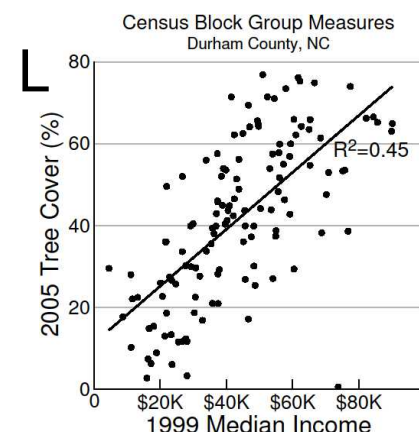
F

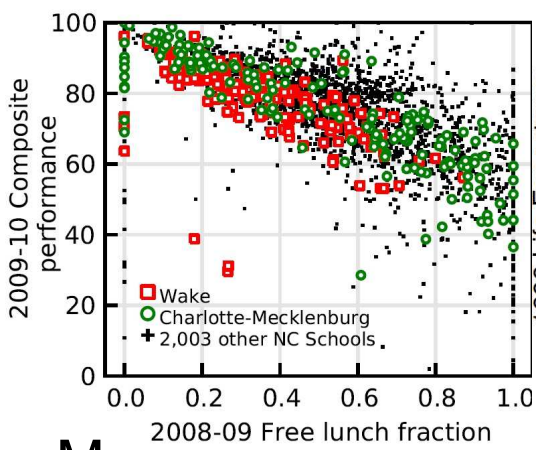
constructed climates.org

Will Wilson
Duke Univ
wgw@duke.edu

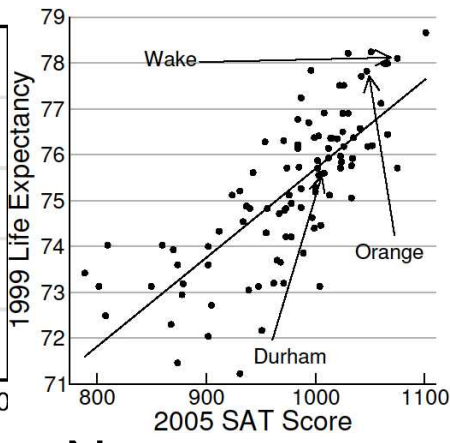


People Per Acre of L.A. Parks

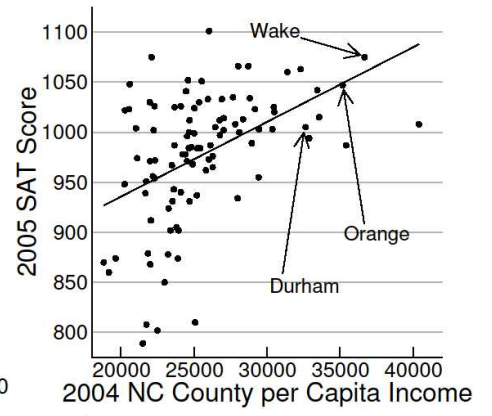




M

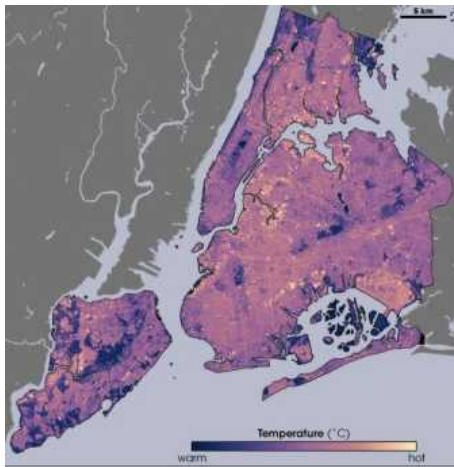


N

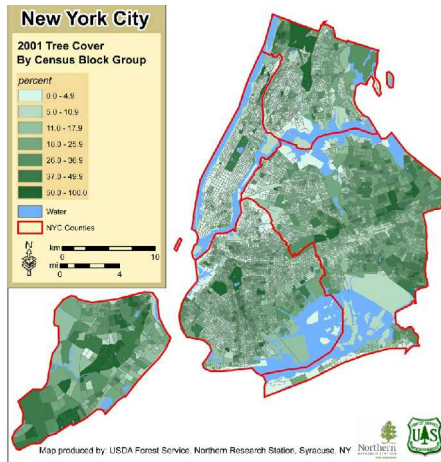


O

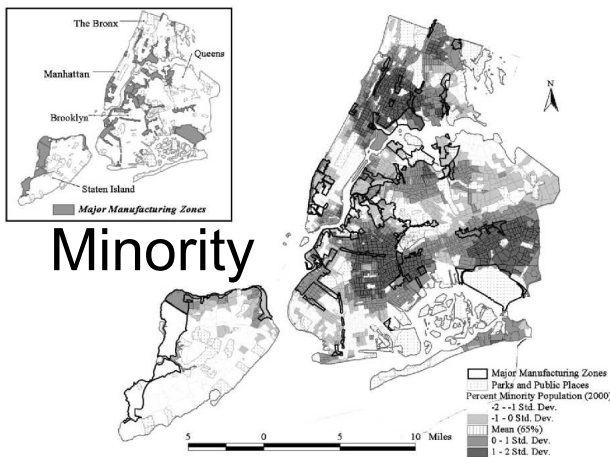
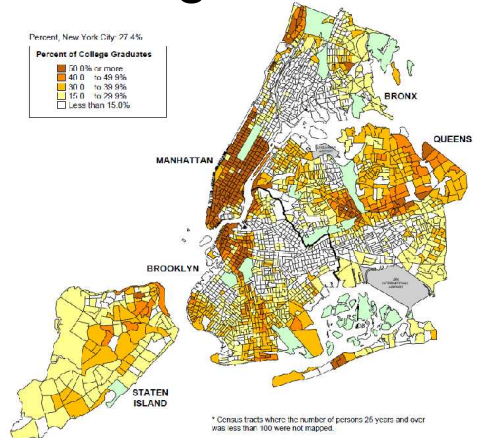
NYC Heat




Trees



College Grads



Poverty



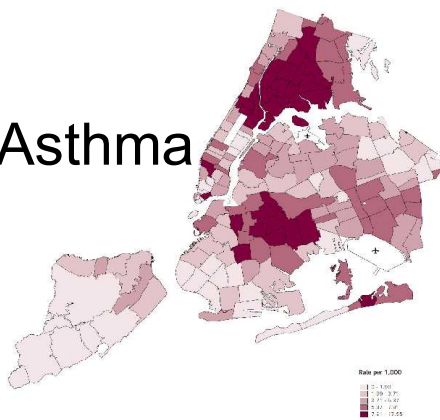
constructed
climates.org

Will Wilson
Duke Univ
wgw@duke.edu

Fig. 4. Major industrial zones in the Bronx. Data Source: NYC DCP (1993); LotInfo (2002); US Bureau of the Census (2000).

Asthma Hospitalization Rates by ZIP Code Area, Children Aged 0-14, New York City, 2000

Asthma



Obesity

